

Table of Contents

Contact Information	2
Fares & Passes	4
Holiday Closures	5
Severe Weather	5
Safety & Security	6
Rules of Transit Conduct	7
Packages & Groceries	8
Strollers	8
Bicycles	9
Flag Stops	9
Lost & Found	10
Travel Training	10
Service Summary	11-13
Dial-A-Ride/LINK Rules	14
Tips for Reading the Schedule	15
Reading a Timetable	16
Tips for a Successful Bus Ride	19
Route 1 & 1X - Shelton/Belfair via Hwy 3	20-23
Route 2 - Shelton/Belfair via Hwy 106	24-25
Route 3 & 3X - Belfair/Bremerton	26-29
Route 4 - Belfair Loop	30-31
Route 5 - Shelton South Loop	32-33
Route 6 & 6X - Shelton to Olympia	34-35
Route 6 & 6X - Olympia to Shelton	36-38
Route 7 - Shelton North Loop	40-41
Route 8 - Shelton/Hoodsport/Brinnon	42-43
Route 9 - Shelton Central Loop	44-45
Route 11 - Shelton/Lake Cushman	46-47
Destinations by Route Index	inside back cover
City & County System Area Maps	back cover

CONTACT INFORMATION

CUSTOMER SERVICE CALL CENTER

Open: Monday - Saturday
Hours: 8:00 a.m. to 8:30 p.m. **
Scheduling: 8:00 a.m. to 5:00 p.m.
Phone: 360-427-5033
Toll Free: 800-374-3747
TTY/TTD: 711 or 800-833-6388
Fax: 360-426-1152
Address: 790 E Johns Prairie Rd
Shelton, WA 98584

Scheduling a ride on Dial-a-Ride, including rides on LINK services or route deviations, may be requested Monday through Saturday 8:00 a.m. to 5:00 p.m. To cancel a ride before or after hours you can leave a message on the customer service call center's voice mail. When leaving a message, be sure to include the following information; your name, reservation date, if more than one trip is scheduled for that day, which trip(s) you want to cancel and a phone number to reach you at.

ADMINISTRATION OFFICE

Open: Monday - Friday
Hours: 8:00 a.m. to 5:00 p.m.
Phone: 360-426-9434
Fax: 360-426-0899
Address: 790 E Johns Prairie Rd
Shelton, WA 98584

TRANSIT-COMMUNITY CENTER

CUSTOMER SERVICE LOBBY

Open: Monday - Friday
Hours: 8:00 a.m. to 5:00 p.m.
Phone: 360-427-5033
Address: 601 W Franklin St
Shelton, WA 98584

LET'S GET SOCIAL!

Twitter: twitter.com/masontransit
Facebook: facebook.com/mason.transit
Website: masontransit.org

OTHER HELPFUL CONTACT INFO

- AMTRAK 1-800-872-7245
www.amtrak.com
- Clallam Transit 1-800-858-3747
www.clallamtransit.com
- Grays Harbor Transit 1-800-562-9730
www.ghtransit.com
- Greyhound 1-800-231-2222
www.greyhound.com
- Intercity Transit (Olympia) 1-800-287-6348
www.intercitytransit.com
- Jefferson Transit 1-800-371-0497
www.jeffersontransit.com
- King County Metro 1-800-542-7876
metro.kingcounty.gov
- Kitsap Transit
Routed service information 1-800-501-7433
ACCESS service information 1-800-422-2877
www.kitsaptransit.org
- Mason County Taxi 360-426-8294
www.masoncountytaxi.com
- Paratransit Services/Medicaid Transportation
1-800-846-5438
- Patty Wagon 360-427-0202
www.pattywagonmobility.com
- Pierce Transit 1-800-562-8109
www.piercetransit.org
- Rideshare Online 1-888-814-1300
www.RideshareOnline.com
- Squaxin Island Transit 1-360-432-3888
www.squaxinisland.org
- Washington State Ferries 1-800-84-FERRY
(1-800-843-3779) www.wsdot.wa.gov/ferries

FARES & PASSES

Fare Type	In-County	Out-of-County	
		Per Ride	Monthly Pass
Adult	Free	\$1.50	\$28.00
Youth (6-17)	Free	\$1.50	\$18.00
Senior (65+)	Free	\$0.50	\$9.00
*Disabled	Free	\$0.50	\$9.00
** TIP	---	\$2.50	\$110.00
Summer Youth (6-17) 3-Month Pass = \$18.00			

* To be able to pay reduced fare due to a disability you are required to show a Regional Reduced Fare Permit (RRFP) card. RRFP eligibility is based on age, disability, or possession of a Medicare card. Personal care attendants ride free when accompanying a person with a RRFP. For more information, or to request a RRFP application, call customer service.

** TIP passes are for the Worker/Driver routes to and from Puget Sound Naval Shipyard (PSNS) for day shift employees. Routes originate in Shelton and Belfair.

Active-duty military personnel with current military ID are not charged fare. Please be prepared to show your current active-duty military ID.

Be sure to have your exact fare ready or show your pass each time you board a MTA Bus.

Pass-By-Mail - Purchase monthly passes by mail with a check. For more information and a form, call the administrative office at (360) 426-9434.

Pass Sale Outlets - MTA monthly passes are sold in Shelton at the Transit-Community Center Customer Service Lobby, Mason Transit Authority Administrative office, QFC in Belfair, Intercity Transit Center in Olympia and the Bremerton Ferry Terminal.

HOLIDAY CLOSURES

Mason Transit Authority is closed on Sundays and the following Holidays:

- New Year's Day
- Martin Luther King, Jr. Day
- President's Day
- Memorial Day
- Independence Day
- Labor Day
- Thanksgiving
- Christmas

When a Holiday falls on a Sunday MTA will observe the holiday on the following Monday; no services will run and all offices will be closed.

REDUCED SERVICE DAYS

Mason Transit Authority will operate on a Saturday schedule on the following Holidays:

- Veterans' Day
- Day after Thanksgiving

SEVERE WEATHER

Weather or road conditions may delay or disrupt service. For the latest service information, please call the Customer Service Center, visit our website and sign-up to receive rider alerts via email or text, or follow us on Twitter.

For extreme weather or road conditions tune into local news stations as we provide information regarding service changes for them to report.

Mason Transit Authority provides service schedule changes and updates to the following news stations:

KIRO AM 710 / FM 97.3
KOMO AM 1000 / FM 97.7
KMAS AM 1030
KPLU FM 88.5

KOMO –TV (4)
KING – TV (5)
KIRO – TV (7)
KCPQ – TV (13)

SAFETY & SECURITY

\$100 Reward – Mason Transit Authority will pay a \$100 reward for information leading to the arrest and conviction of the person(s) who damage or vandalize MTA property. To report damage or vandalism, call the Shelton/Mason County Non-Emergency Dispatch number, 360-426-4441.

Transit Watch – When it comes to safety, MTA can always use an extra pair of eyes. Look around. Be aware. Let's count on each other for a safe ride. MTA invites you to be the "eyes and ears" of our local transit system. If something doesn't look right, let us know. Contact the driver or the Customer Service Center to report any suspicious activity.

Safety Tip – For your safety, after exiting the bus, **ALWAYS** cross the street to the rear. Do not cross in front of the completely stopped bus.



Security - For your protection, activities on and around MTA vehicles may be visually and audibly recorded.

Transit Conduct – For the safety and comfort of all customers, everyone must obey the rules. They're the law. Any person who violates these rules is guilty of a misdemeanor in accordance with RCW 9.91.025 and may be asked to leave the facility and/or transit vehicle, as well as risk suspension of their privilege to use Mason Transit Authority services or enter transit property. (*Rules of Conduct continued on next page.*)

RULES OF CONDUCT

We appreciate your help in abiding by the rules of transit conduct. And we thank you for doing your part to keep our buses, bus stops, and facilities safe, clean, and enjoyable for all.

Rules of transit conduct:

- ✓ No refusing to pay proper fare.
- ✓ No boarding buses without a shirt or shoes on.
- ✓ No smoking, including, but not limited to: tobacco, electronic/vaper cigarettes, and marijuana.
- ✓ No consuming alcohol or open containers of alcohol.
- ✓ No eating; non-spilling (screw top/covered with lid) drinks are ok.
- ✓ No obstructing or impeding the flow of customers or buses.
- ✓ No lying down or putting feet on the seats.
- ✓ No littering, spitting, or creating unsanitary conditions.
- ✓ No loud or unreasonable noises, including playing music that can be heard by others.
- ✓ No fighting, swearing, or abusive language.
- ✓ Animals, except service animals, must be contained.
- ✓ No tampering with or destroying transit equipment or property.
- ✓ No illegal firearms, fireworks, flammable liquids, used gas containers, or corrosives including car batteries.
- ✓ No refusing to collapse strollers, to accommodate passengers with disabilities and seniors.
- ✓ No soliciting or unauthorized commercial activity.
- ✓ No gambling, panhandling, or loitering.
- ✓ No impersonating transit staff.
- ✓ No refusing to obey the lawful commands of transit staff.



Priority Seating - Seating at the front of the bus is reserved for elderly and disabled riders. Please move to another seat or stand to allow these riders to use the reserved priority seating.

Packages & Groceries – You may bring a reasonable number of items with you. No one item may exceed 40 pounds. For safety reasons, we cannot transport large items such as furniture, appliances, etc.

To ensure plenty of room for our riders refrain from bringing items that cannot fit between seats or be secured. The number and the size of the packages should be manageable enough for you and/or your attendant to carry in a single trip. The driver is also able to assist you with one trip to and from the bus.

Strollers - A child may remain in a stroller and ride on the bus, if the stroller:

- collapses;
- is equipped with brakes, which must be locked;
- does NOT block aisles, doors, steps, or emergency exits;
- is controlled by an adult at all times; and
- (if not collapsed) is in a space designed for wheelchairs.

If the wheelchair spaces are occupied or at any time during the trip need to be occupied by a passenger using a wheelchair, the parent or guardian must remove the child and fold the stroller. Children with special needs may remain in the stroller.

If the bus is too full to safely stow away the stroller, then the passenger with the stroller will be asked to exit and wait for the next available bus.

For safety reasons, we recommend that riders with children in strollers back them down the ramp when exiting the bus.

GENERAL INFORMATION

Bicycles - MTA's buses are equipped with bike racks to carry two (2) or three (3) conventional single seat, two-wheeled bicycles. Riders are responsible for loading and unloading their bicycles. If you have any questions about how the bike racks operate, or you want to practice loading and unloading your bike before your first ride, let your scheduler know and assistance will be provided.

If the bike rack is already full, you may ask the driver if there is space inside the bus for you to store your bike. Approval will depend on the number of riders on board and your destination. If the driver can accommodate you, the bike will be loaded in the wheelchair securement area. You will need to remain with the bike throughout the trip to ensure that it is secure at all times.

If a person using a wheelchair boards the bus, you will be asked to move your bike to the outside if space is available or exit the bus.

Children - Must be 8 years old or older to ride unaccompanied on MTA buses. Children under the age of 8 must be accompanied by a responsible person. We only provide information about a person's whereabouts on our buses to law enforcement.

If a parent or guardian requests to locate a child that may be on a bus, we cannot confirm or deny if that child is on the bus please contact local law enforcement.

Flag Stops – If you live along a route, but are not close to a regularly scheduled stop, it may be possible to have the bus stop close to where you wish to get on. Call our customer service and together you can identify a safe location, where the bus can stop without creating a hazard, and where the driver can see you in plenty of time to stop.

Flag Stops – As the bus approaches, raise and lower your arm several times to catch the driver’s attention. Be sure to stay back from the edge of the road to allow the bus enough room to pull off. During dark or foggy weather we suggest you have a flashlight that you can wave for the driver to see you.

Lost and Found – Every effort is made to return wallets, purses and medications as soon as possible. All other found items can be picked up the next business day after 11:00 a.m. at the Transit-Community Center. You may be asked to show photo ID. We recommend calling before you come to ensure we’ve found your lost item. **MTA is not responsible for lost or stolen items.**

Travel Training Program – MTA offers free travel training for anyone who may feel unsure about riding the bus. The training is customized to meet each person’s needs such as reading the schedule, boarding the bus, etc. Group presentations, in English and Spanish, are also available. Please call (360) 427-5033 or 1-800-374-3747 for information.

Your Comments Count! - The employees at Mason Transit Authority are committed to providing an ongoing, friendly, safe, convenient and reliable transportation system. We take pride in providing you with exceptional service. Please take the opportunity to tell us how we’re doing or how we can improve. Your concerns or suggestions for improvement are important to us. Anyone submitting comments to MTA will not in any way be negatively impacted by submitting comments. To make a comment about MTA, please call, write or e-mail us at mta@masontransit.org or visit our website at www.masontransit.org.

Customer Comment Cards are placed on each bus and can be mailed directly to MTA, given to the driver, or folded and placed in the fare box. A Customer Service Representative will contact you if you desire.

SERVICE SUMMARY

Mason Transit Authority operates general public transit services Monday through Saturday; no service on Sundays or major holidays. Check our website for the most up to date schedules and service alerts at www.masontransit.org.

Routed Service – Bus service going to the same location at the same time. Ten routes are offered on weekdays and nine routes on Saturdays. Areas not served by routes are served by Dial-A-Ride.

Dial-A-Ride – Service is available for customers who experience difficulty using regular routed service or if routed service is not provided nearby. This service is not just limited to seniors or people with disabilities, and is open to the general public. There are no eligibility requirements. Dial-A-Ride only travels within Mason County. Call the Customer Service Center a minimum of two (2) hours in advance to request a ride. Rides are scheduled on a first-come, first-served basis, and rides are not guaranteed. Ride requests can be made up to two weeks in advance. Reservation hours are Monday through Saturday from 8:00 a.m. to 5:00 p.m.

Link Service – This is a Dial-A-Ride service; the same rules apply. The difference is that the service is limited to a geographic area and may be limited to time of day or day of week. The geographic areas served by Link Service are Mason Lake, Lake Limerick, Rainbow Lake, Emerald Lake, Harstine Island, Agate Rd, Timberlakes, Shorecrest, Arcadia Rd, Lynch Rd, Cole Rd, and Golden Pheasant Rd. This service can help you make connections to the regular routes. The timeframe for requesting rides on Link Service depends on the Link area so please call customer service between 8:00 a.m. and 5:00 p.m., Monday through Saturday for reservations.

Route Deviation - Allows a limited distance deviation off of the regular bus route. Available on most routes depending on road conditions. Call the Customer Service Center a minimum of two (2) hours in advance for this service.

Express Service - Bus service that is intended to provide quicker service than normal between two commuter destination points. Express trips operate on a faster schedule by not making as many stops as normal service, and often taking quicker routes, such as along highways. This service does not make flag stop requests or provide route deviations. An express service is identified by the letter "X" after the route number. For example, Route 6X.

Regional Connections – Connections are made at the Olympia Transit Center, the Bremerton Transportation Center and Triton Cove State Park in Brinnon, which provide access to ferries, AMTRAK and Greyhound services plus neighboring transit systems: Grays Harbor Transit, Intercity Transit, Jefferson Transit, Kitsap Transit, and Sound Transit.

Local Connection - Squaxin Island Transit operates Monday through Friday on the Squaxin Reservation with connections to MTA and Grays Harbor Transit at the Kamilche Transit Center just off Hwy 101. For Squaxin Island Transit's schedule, contact our Customer Service Center or visit their website at www.squaxinland.org.

Park & Ride Lots - Catch a bus, meet a carpool or vanpool at one of five free park-and-ride lots in Mason County. For locations, see the system map, our website, or call Customer Service.

Worker-Driver – Routed service to and from Puget Sound Naval Shipyard (PSNS) for day shifts. Routes originate in Shelton and Belfair. For specific service information contact us today.

Vanpools – A vanpool is a group of at least five people who commute to work together in a van provided by MTA. Vanpools generally follow a set schedule and route, but unlike a bus, these are set by the riders themselves. Groups may travel outside of Mason County but the group must start or end in Mason County. Individual fares vary based on travel distance, number of riders. Fares cover all gas, maintenance, insurance and even vehicle washing. Whether you're interested in joining a vanpool or want to start one yourself, we can help you, call 360-432-5725.

Volunteer Driver Program – Local volunteers use their own cars and time, to transport persons 60 years of age or older who are unable to drive or use regular transit to reach medical appointments. For more information about this program contact the volunteer coordinator at our administrative office.

Community Van – MTA provides ready-to-go passenger vans for lease to qualifying nonprofit groups or government agencies. Groups pay a per-mile and per-day fee. MTA maintains the vans. Call 360-432-5725 to request an application or for additional information.

Accessibility - All MTA buses are ADA accessible to make boarding easier for people who have difficulty climbing steps or use mobility devices. All mobility devices - devices with three or more wheels usable indoors, designed or modified for and used by people with mobility impairments, whether operated manually or powered - are welcome aboard.

Transit-Community Center - Located downtown Shelton, the Center provides our community with a space that co-locates a transit center with a community center that offers multi-modal transit service and information, pass sales, multi-generational human service programs, as well as retail, event and office spaces. For space availability contact our office for more information.

DIAL-A-RIDE & LINK RULES

Scheduling & No-Shows - We recommend that persons wanting to schedule a Dial-A-Ride (DAR) or LINK call 24-48 hours in advance to assure a ride is available. Reservation requests can be made a minimum of two hours in advance and a maximum of two weeks in advance. Persons are allowed a maximum of three round-trip reservations at a time within a fourteen day period. Rides are scheduled on a first-come, first-served basis, and are not guaranteed.

Cancelling your DAR & LINK reservation can be done by calling the Customer Service Center anytime. If it's after hours, please leave a message with your name, phone number, and ride reservation details. It is really important to notify us of a cancellation as soon as possible.

When a rider needs to cancel his/her trip at the last minute, or does not show up for a pre-scheduled trip, it denies other riders the opportunity for our service. Riders who schedule DAR, LINK or Deviated Fixed Route service trips and repeatedly no-show or have excessive late cancellations, may be suspended from both services. If a trip is missed, the return trip is automatically cancelled.

MTA requires that you give at least two hours, notice if you are unable to take your ride. If you need to cancel more than one trip, be sure to tell the customer service representative the dates and times you are cancelling. Remember to cancel your return trip at the same time if it's not needed. If you cancel with less than two hours notice, you will receive a late cancellation. Two late cancellations equal one no-show.

If a rider no-shows three or more DAR, LINK, or Deviated Fixed Route trips in a 30 day period, he/she may be suspended from MTA service for a minimum of one week. The second suspension will be for a two week period; a third suspension will be for a three week period, and so on. Each suspension increases by seven days within a 12-month period.

TIPS FOR READING THE SCHEDULE

Timetables – A timetable shows the departure times that a bus serves each timepoint along a route. Each timetable is specific to one route, but one route may have multiple timetables. Look at the first row on the timetable to see which direction the route is traveling (Belfair to Shelton). Routes without multiple timetables travel in a loop (one direction). See timetable example on next page.

Timepoints - A timepoint is a bus stop at main destination point. They are noted and numbered on the timetables. The timepoint number corresponds on the route map with a symbol that is a circle with a number in it [①]. Timepoints do not reflect ALL the places you can get on or off the bus. There are generally several bus stops located between timepoints. If you're unsure where a stop may be located, please call our customer service center as they are happy to help!

Use the timepoint listed prior to the location you want to board the bus to estimate the time the bus will arrive at your bus stop. **All times listed for each timepoint are bus departure times.**

Transit Center & Transfer Point- These locations are identified with a number in a blue circle on the timetables and then correspond on route maps (①). A transit center is a location in which you can transfer to another transit agency and/or MTA route to make regional connections. A transfer point is a bus stop in which a positive connection is made so you can transfer to another route.

Transfers - If you need to transfer to another route to reach your final destination, locate the nearest Transit Center or Transfer Point (①).

Call/Request - Stops marked in the timetable or route map with a phone icon [📞] are locations where customers are required to call the Customer Service Center a minimum of two (2) hours in advance to request a pick-up at the designated "Call/Request" location.

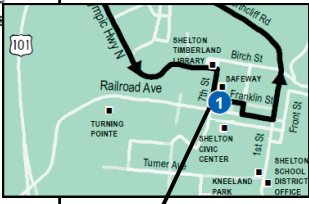
READING A TIMETABLE

ROUTE 8

Shelton to Triton Cove					
Transit Community Center (TCC)	North 13th St @ Olympic College	Wallace Kneeland @ Walmart	Hwy 101 @ Twin Totems	Hoodsport Visitors Center	Hwy 101 @ Triton Cove State Park / Brinnon
1	2	3	4	5	6
MONDAY - FRIDAY					
8:10	8:15	8:17	8:30	8:40	9:10
2:10	2:15	2:17	2:30	2:40	3:10
SATURDAYS					
7:00	7:05	7:07	7:20	7:30	8:00
5:30	5:35	5:37	5:50	6:00	6:30

Triton Cove to Shelton					
Hwy 101 @ Triton Cove State Park / Brinnon	Hoodsport Visitors Center	Hwy 101 @ Twin Totems	Wallace Kneeland @ Walmart	Transit Community Center (TCC)	
6	5	4	3	2	1
MONDAY - FRIDAY					
9:15	9:45	9:55	10:10	10:20	-
3:25	3:55	4:05	4:20	4:30	1
SATURDAYS					
8:10	8:40	8:50	9:05	9:15	7
6:40	7:10	7:20	7:35	7:45	-

Continues As Route 8



Continues As Route 9

Times in **BOLD** are PM

NOTE: Route 8 makes positive connections for transfers to Jefferson Transit's Route 1 at Triton Cove State Park, which provides connections to Brinnon and Port Townsend.

- 1** Route number, which will be displayed on the front of buses without the word "route".
- 2** Direction the bus is traveling.
- 3** Days of service, with run times listed underneath.
- 4** Timepoint - Buses also stop between timepoints. Timepoints help you determine when the bus will arrive at your stop. Three dashes (---) means the bus does not serve that timepoint on that trip.
- 5** Notes that the route continues as a different route, so you may not have to change buses to change routes.
- 6** Additional definitions, service notes, and modifications.

16

Express Service – An express route is identified by the letter “X” after the route number. For example, Route 6X.

Express service is also shown within a timetable by listing an ‘X’ after the first run time listed under the first timepoint (first column on left). That means it’s an express trip, and each subsequent time after is also part of that express trip.

Continuing as Route # - Buses may continue as a different route at a transit center and/or a transfer point. This means you may not have to change buses to change routes. See the “continues as route #” column on the far right of a timetable for details.

Planning a trip -

- First, look at the county or city service area maps on the back cover and determine:
 - where you want to board the bus,
 - where you want to go, and
 - the direction you will travel.
- Then, determine which route(s) will get you there and select the schedule that corresponds.
- When you have the right schedule, find the timepoint you’ll be using as a guide. If you are boarding the bus at a stop that lies between two timepoints, use the earlier timepoint on the left to estimate when the bus will reach your stop.
- Look down the timepoint column to find the time you want to leave. Then read across to the right to find the time the bus will arrive at your destination. A dashed (---) line is used when there is no service at that stop.

More Information - If you have questions or need help reading a schedule, call our Customer Service Center or visit the Transit-Community Center Customer Service Lobby located downtown Shelton. Our staff is happy to help you.

Plan your trip online!



Whether you're taking the bus, walking, or riding a bike - planning your trip can be easy! You can use the trip planner feature on our website, the internet, or a smartphone.

For our website, go to **MasonTransit.org** and find the trip planner on the homepage.

The screenshot shows a green-themed web form titled "Trip Planner". It has two input fields for "Start" and "End", each with the placeholder text "Enter a location". Below the "End" field are radio buttons for "Depart at" (selected) and "Arrive by". There are two input fields for date and time: "5/10/2016" and "12:55 PM". A "Plan Trip" button is centered below these fields, and a "Terms and Conditions" link is at the bottom.

All you have to do is fill in your starting location, where you want to end, the date and time you want to depart or arrive, and then click "Plan Trip". It will calculate the route, time, and any necessary travel directions. It's that easy!

The same can be done by using Google Maps online or any map navigation app powered by Google on a smartphone. Just be sure to click on the "transit" icon when planning your trip.

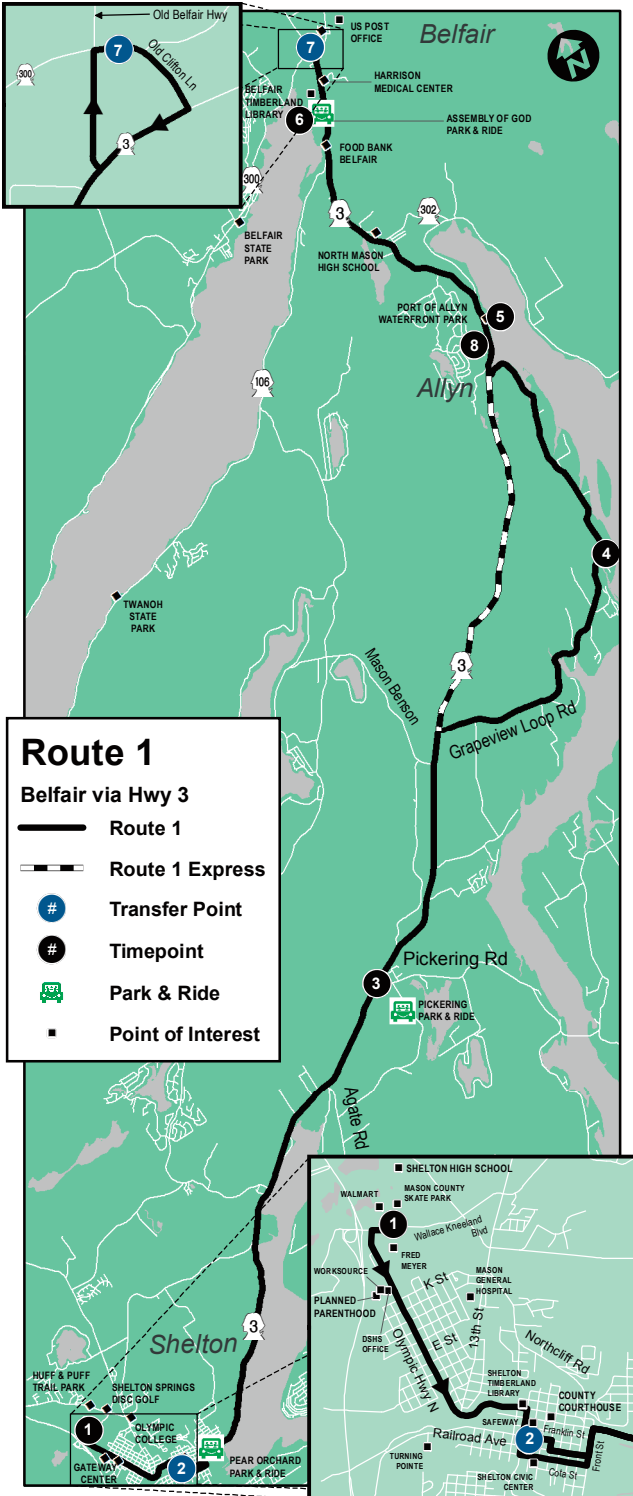
NEED HELP? Call us, we'll meet with you
and show you how to use online tools
to plan your next trip!

360-427-5033 or 1-800-374-3747

TIPS FOR A SUCCESSFUL BUS RIDE

If it's your first time riding, let the driver know as they can help make sure you get off at the right stop. Drivers can usually answer your questions. Here are some tips for your ride:

- Wait for the bus at a bus stop sign. If flagging a bus down, make sure to be seen by waving your hands over your head. During dark or foggy weather we suggest you have a flashlight that you can wave for the driver to see you.
- Be ready to board when the bus arrives. If riding out-of-county, have your fare or pass ready when you board.
- If using Dial-A-Ride, know that the buses can only wait three minutes before leaving.
- Let other passengers get off the bus before you board. Allow riders using the lift to board first. If you use the lift, please wait at least five feet away from the door so the driver has enough room to lower the lift safely.
- Select a seat and sit down. If the bus is full, share your seat. Keep bags and packages secure with you at all times.
- Seating at the front of the bus is reserved for elderly and disabled riders. Please move to another seat or stand to allow these riders to use the reserved priority seating.
- Signal the bus driver about one block before your stop. Some buses have a yellow bell cord above the windows that you pull; others have yellow strips that you press. A bell will chime and you may see a "stop request" sign light up at the front of the bus. The driver will let you off at the next stop.
- Use caution when exiting the bus. Traffic does not stop for transit buses as it does for school buses. Once you exit, wait until the bus pulls away before crossing the street. **NEVER CROSS IN FRONT OF THE BUS** - approaching motorists may not see you.



ROUTE 1

Shelton to Belfair							Continues as Route #
Wallace Kneeland @ Walmart	Transit-Community Center (T-CC)	Pickering Rd Park & Ride	Grapeview Fire Station	Port of Allyn Hwy 3 & Drum St	Belfair Assembly of God Park & Ride	NE Old Clifton Ln @ Bill Hunter Park	
1	2	3	4	5	6	7	
MONDAY - FRIDAY							
---	4:50X	5:05	---	5:18	5:26	5:30	3
5:25	5:30	5:45	5:58	6:08	---	6:23	3
---	6:40	6:55	7:08	7:18	---	7:33	3
---	8:00	8:15	8:28	8:38	---	8:53	3
---	9:45X	10:00	---	10:13	---	10:28	3X
---	10:30	10:45	10:58	11:08	---	11:23	11
---	1:50	2:05	2:18	2:28	---	2:43	4
---	4:45	5:00	5:13	5:23	---	5:38	3
---	6:35	6:50	7:03	7:13	---	7:28	-
---	6:50X	7:05	---	7:18	7:26	7:30	-
SATURDAYS							
6:35	6:40	6:55	7:08	7:18	---	7:33	3
---	10:30	10:45	10:58	11:08	---	11:23	3
---	4:45	5:00	5:13	5:23	---	5:38	3

Times in **BOLD** are PM

X = Express Service; limited stops & no flag stops

(---) = Bus stop not served at this time

ROUTE 1

Belfair to Shelton					Continues as Route #
NE Old Clifton Ln @ Bill Hunter Park	Hwy 3 & Austin Rd @ Allyn Center	Grapeview Fire Station	Pickering Rd Park & Ride	Transit-Community Center (T-CC)	
7	8	4	3	2	▼
MONDAY - FRIDAY					
5:10X	5:20	---	5:35	5:50	6X
6:50	7:00	7:07	7:23	7:43	6X
8:05	8:15	8:22	8:38	8:58	-
10:30	10:40	10:47	11:03	11:23	6
11:45X	11:55	---	12:10	12:25	-
1:05	1:15	1:22	1:38	1:58	-
3:25	3:35	3:42	3:58	4:18	-
4:55X	5:05	---	5:20	5:35	-
5:35	5:45	5:52	6:08	6:28	1
6:05X	6:15	---	6:30	6:45	11
7:20	7:30	7:37	7:53	8:13	-
SATURDAYS					
8:05	8:15	8:22	8:38	8:58	-
1:05	1:15	1:22	1:38	1:58	-
7:20	7:30	7:37	7:53	8:13	-

Times in **BOLD** are PM

X = Express Service; limited stops & no flag stops

(---) = Bus stop not served at this time

ROUTE 1X

Shelton to Belfair						
Wallace Kneeland @ Walmart	Transit-Community Center (T-CC)	Pickering Rd Park & Ride	Grapeview Fire Station	Port of Allyn Hwy 3 & Drum St	Belfair Assembly of God Park & Ride	NE Old Clifton Ln @ Bill Hunter Park
1	2	3	4	5	6	7
MONDAY - FRIDAY						
---	4:50X	5:05	---	5:18	5:26	5:30
--	9:45X	10:00	--	10:13	--	10:28
--	6:50X	7:05	--	7:18	7:26	7:30

Continues as Route #

3
3X
-

Belfair to Shelton				
NE Old Clifton Ln @ Bill Hunter Park	Hwy 3 & Austin Rd @ Allyn Center	Grapeview Fire Station	Pickering Rd Park & Ride	Transit-Community Center (T-CC)
7	8	4	3	2
MONDAY - FRIDAY				
5:10X	5:20	---	5:35	5:50
11:45X	11:55	---	12:10	12:25
4:55X	5:05	---	5:20	5:35
6:05X	6:15	---	6:30	6:45

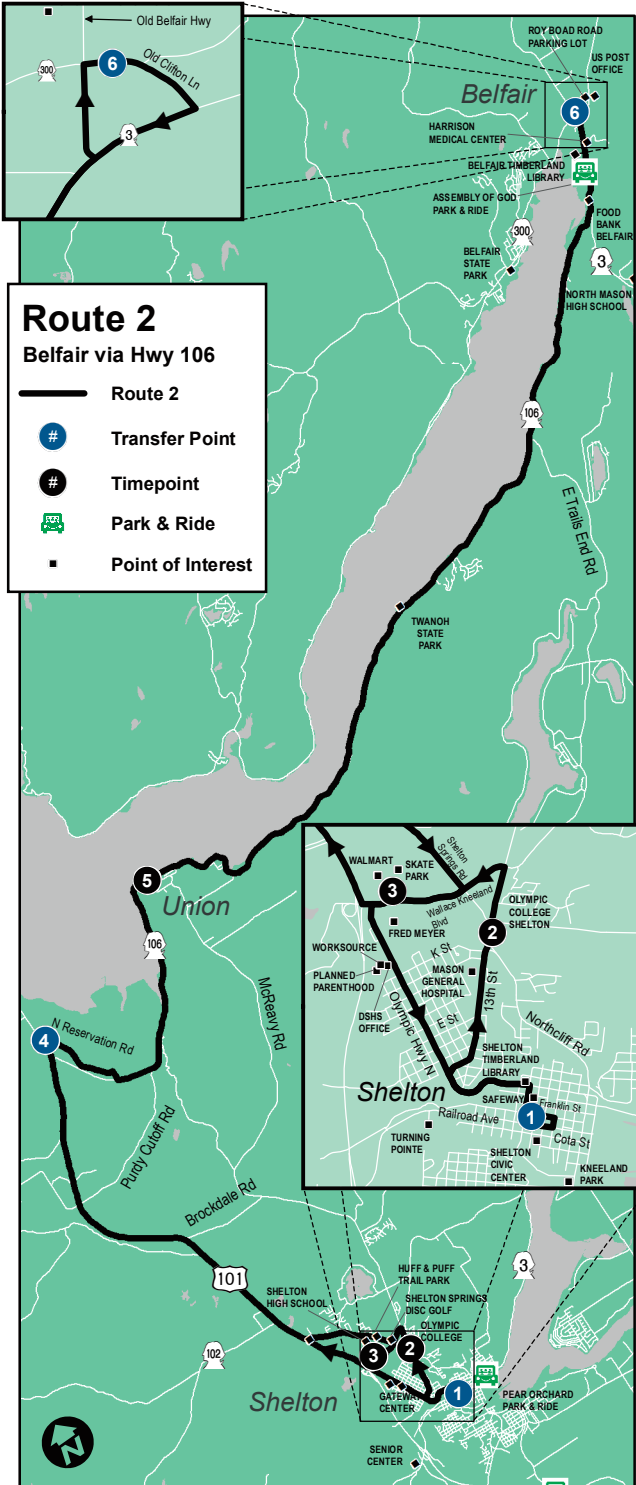
Continues As Route #

6
-
-
11

Times in **BOLD** are PM

X = Express Service; limited stops & no flag stops

(---) = Bus stop not served at this time



ROUTE 2

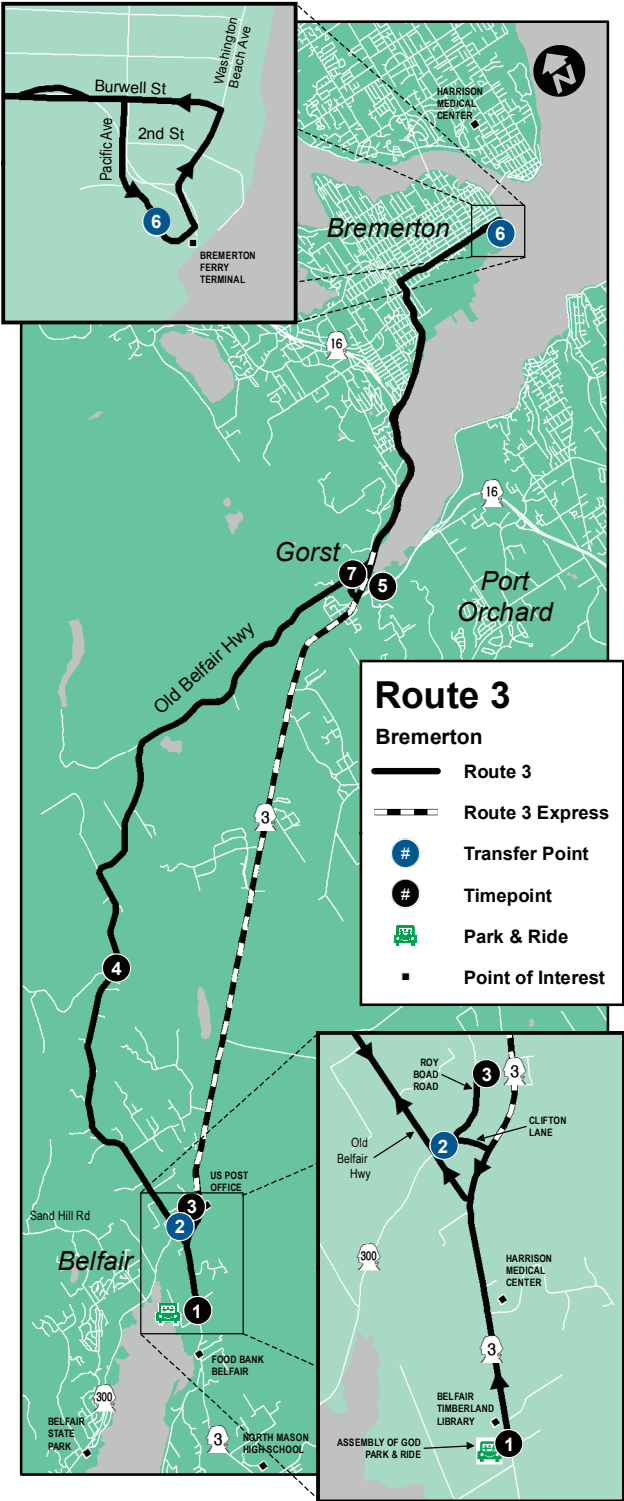
Shelton to Twin Totems & Belfair							
Transit-Community Center (T-CC)	North 13th St @ Olympic College	Walmart @ Wallace Kneeland	Hwy 101 @Twin Totems	State Route 106 & E McCreavy Rd	NE Old Clifton Rd @ Bill Hunter Park	Continues As Route # ▼	
1	2	3	4	5	6		
MONDAY - FRIDAY							
6:40	6:43	6:45	7:03	7:10	7:40		-
---	---	---	9:55	10:05	10:35		-
12:30	12:35	12:40	1:00	1:10	1:40		3
---	---	---	4:05	4:15	4:45	4	
SATURDAYS							
6:40	6:43	6:45	7:03	7:10	7:45	1	
12:30	12:35	12:40	1:00	1:10	1:40	3	

Belfair to Twin Totems & Shelton						
NE Old Clifton Ln @ Bill Hunter Park	State Route 106 & McCreavy	Hwy 101 @Twin Totems	Wallace Kneeland @ Walmart	Transit-Community Center (T-CC)	Continues As Route # ▼	
6	5	4	3	1		
MONDAY - FRIDAY						
9:15	9:45	9:52	---	---		T
3:20	3:50	3:57	---	---		T
SATURDAYS						
9:15	9:45	9:52	10:07	10:17	-	
3:20	3:50	3:57	4:13	4:23	-	

Times in **BOLD** are PM

T = Transfer to Rt 8

@ Twin Totems for travel to Shelton



ROUTE 3

Belfair to Bremerton						Continues As Route #
Hwy 3 @ NE WJ Way Belfair Assembly of God	NE Old Clifton Ln @ Bill Hunter Park	Roy Road Rd Parking Lot	Old Belfair Hwy @ Bear Creek Store	Hwy 16 @ Sinclair Plaza	Bremerton Ferry Terminal	
1	2	3	4	5	6	▼
MONDAY - FRIDAY						
4:10X	4:12	4:13	---	---	4:35	3X
---	5:30	5:31))	6:10	3
---	6:30	6:31))	7:05	3
---	7:50	7:51))	8:25	3
---	9:00	9:01))	9:35	3
---	10:35X	10:36	---	---	11:00	3X
---	11:30)))	12:05	3
---	1:55)))	2:30	3
---	3:30)))	4:05	3
---	4:45)))	5:20	3
---	5:55)))	6:30	3
SATURDAYS						
---	7:50)))	8:25	3
---	11:30)))	12:05	3
---	1:55)))	2:30	3
---	5:55)))	6:30	3

Times in **BOLD** are PM

X = Express Service; limited stops & no flag stops

(---) = Bus stop not served at this time

) = Call request required for pick-up

ROUTE 3

Bremerton to Belfair				Continues As Route #
Bremerton Ferry Terminal	Gorst / Hwy 3 @ Jimmy D's	Old Belfair Hwy @ Bear Creek Store	NE Old Clifton Ln @ Bill Hunter Park	
6	7	4	2	▼
MONDAY - FRIDAY				
4:40X	---	---	5:10	1X
6:15))	6:50	1
7:20))	7:55	1
8:40))	9:15	-
9:40))	10:15	-
11:10X	---	---	11:40	-
12:20))	12:55	1
2:40))	3:15	1
4:10))	4:55	1X
5:30))	6:05	1X
6:45))	7:20	1
SATURDAYS				
8:40))	9:15	2
12:20))	12:55	1
2:40))	3:15	2
6:45))	7:20	1

Times in **BOLD** are PM

X = Express Service; limited stops & no flag stops

(---) = Bus stop not served at this time

) = Call request required for pick-up

ROUTE 3X

Belfair to Bremerton					
Hwy 3 @ NE WJ Way Belfair Assembly of God	NE Old Clifton Ln @ Bill Hunter Park	Roy Boad Rd Parking Lot	Old Belfair Hwy @ Bear Creek Store	Hwy 16 @ Sinclair Plaza	Bremerton Ferry Terminal
1	2	3	4	5	6
MONDAY - FRIDAY					
4:10X	4:12	4:13	---	---	4:35
---	10:35X	10:36	---	---	11:00

Continues As Route #
▼
3X
3X

Bremerton to Belfair			
Bremerton Ferry Terminal	Gorst / Hwy 3 @ Jimmy D's	Old Belfair Hwy @ Bear Creek Store	NE Old Clifton Ln @ Bill Hunter Park
5	6	3	2
MONDAY - FRIDAY			
4:40X	---	---	5:10
11:10X	---	---	11:40

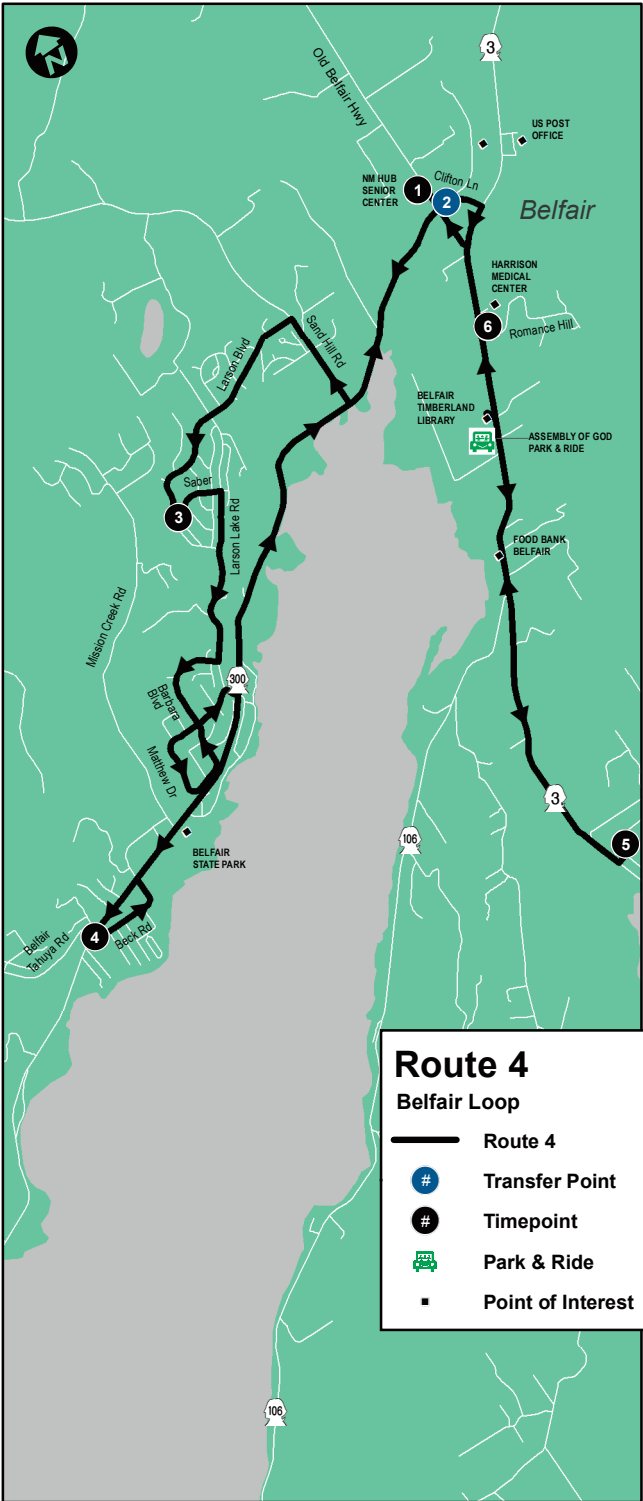
Continues As Route #
▼
1X
-

Times in **BOLD** are PM

X = Express Service; limited stops & no flag stops

(---) = Bus stop not served at this time

] = Call request required for pick-up



ROUTE 4

Belfair Loop								
North Mason HUB Senior Center	NE Old Clifton Rd @ Bill Hunter Park	Larson Blvd & Saber Dr	Beck Rd & North Shore Rd	North Mason HUB Senior Center	NE Old Clifton Rd @ Bill Hunter Park	North Mason School Rd @ North Mason Bus Garage	Harrison Medical Center	NE Old Clifton Rd @ Bill Hunter Park
1	2	3	4	1	2	5	6	2
MONDAY - FRIDAY								
---	8:30	8:37	8:48	8:55	8:56	9:05	9:10	9:15
10:00	10:01	10:08	10:17	10:24	10:25	10:35	10:40	10:45
11:00	11:01	11:08	11:17	11:24	11:25	11:35	11:40	11:45
12:00	12:01	12:08	12:17	12:24	12:25	12:35	12:40	12:45
1:00	1:01	1:08	1:17	1:24	1:25	1:35	1:40	1:45
2:00	2:01	2:08	2:17	2:24	2:25	---	---	---
3:15	3:16	3:23	3:32	3:39	3:40	3:50	3:55	4:00
5:00	5:01	5:08	5:17	5:24	5:25	---	---	---
SATURDAYS								
---	8:30	8:37	8:48	8:55	8:56	9:05	9:10	9:15
11:00	11:01	11:08	11:17	11:24	11:25	11:35	11:40	11:45
12:00	12:01	12:08	12:17	12:24	12:25	12:30	12:40	12:45
3:15	3:16	3:23	3:32	3:39	3:40	3:50	3:55	4:00

Times in **BOLD** are PM

(---) = Bus stop not served at this time

NOTE: North Mason Timberland Library has been removed from the timetable as a timepoint. The stop is still served, however the bus will no longer go into the parking lot, it is served at the top of the road.

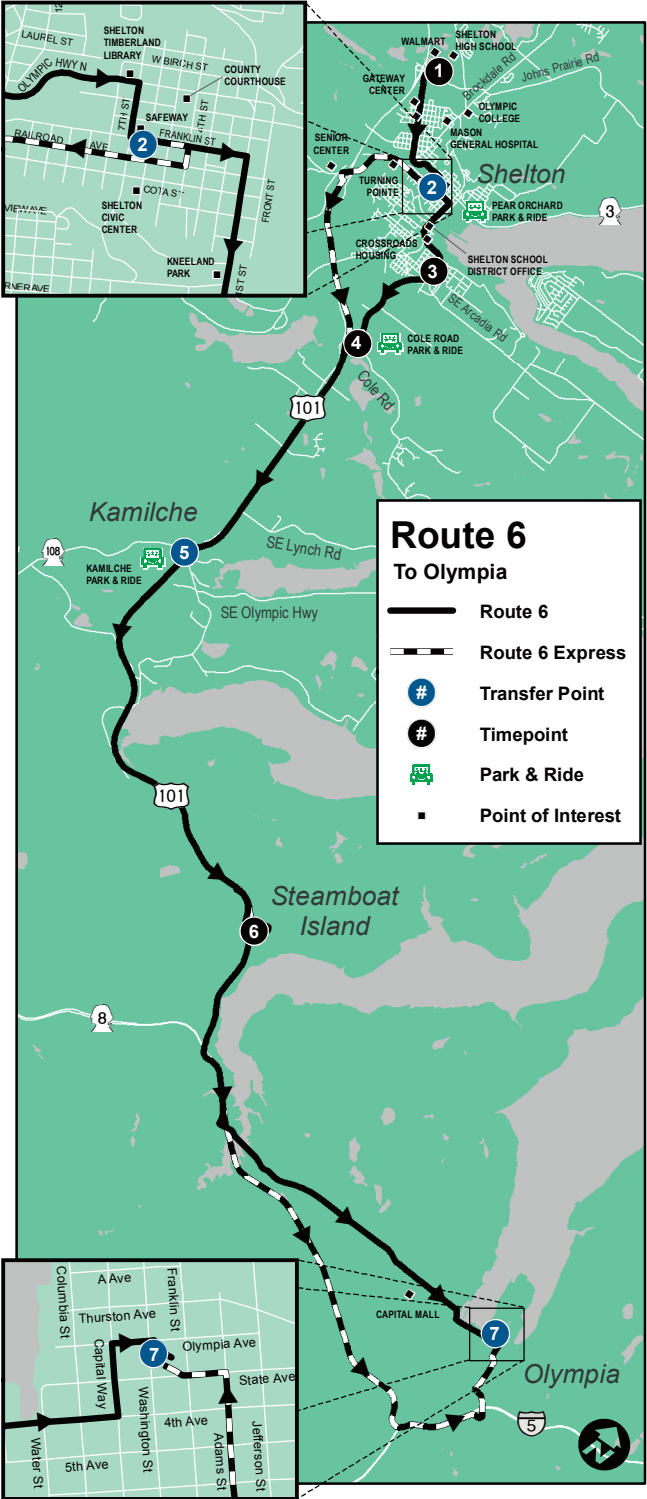
ROUTE 5

Shelton South Loop						
Transit-Community Center (T-CC)	North 13th St @ Olympic College	Olympic Hwy N @ Gateway Center	Transit-Community Center (T-CC)	16th & Harvard	Cascade Ave & Olympic Hwy S	Transit-Community Center (T-CC)
1	2	3	1	4	5	1
MONDAY - FRIDAY						
---	---	---	6:00	6:06	6:13	6:26
7:02	7:11	7:17	7:26	7:32	7:39	7:52
MONDAY - SATURDAYS						
8:02	8:11	8:17	8:26	8:32	8:39	8:52
9:02	9:11	9:17	9:26	9:32	9:39	9:52
10:02	10:11	10:17	10:26	10:32	10:39	10:52
11:02	11:11	11:17	11:26	11:32	11:39	11:52
12:02	12:11	12:17	12:26	12:32	12:39	12:52
1:02	1:11	1:17	1:26	1:32	1:39	1:52
2:02	2:11	2:17	2:26	2:32	2:39	2:52
3:02	3:11	3:17	3:26	3:32	3:39	3:52
4:02	4:11	4:17	4:26	4:32	4:39	4:52
5:02	5:11	5:17	5:26	5:32	5:39	5:52
6:02	6:11	6:17	6:26	6:32	6:39	6:52
7:02	7:11	7:17	7:26	7:32	7:39	7:52
8:02	8:11	8:17	8:26	8:32	8:39	8:52

Times in **BOLD** are PM

(---) = Bus stop not served at this time

Blue shaded trips do not operate on Saturdays



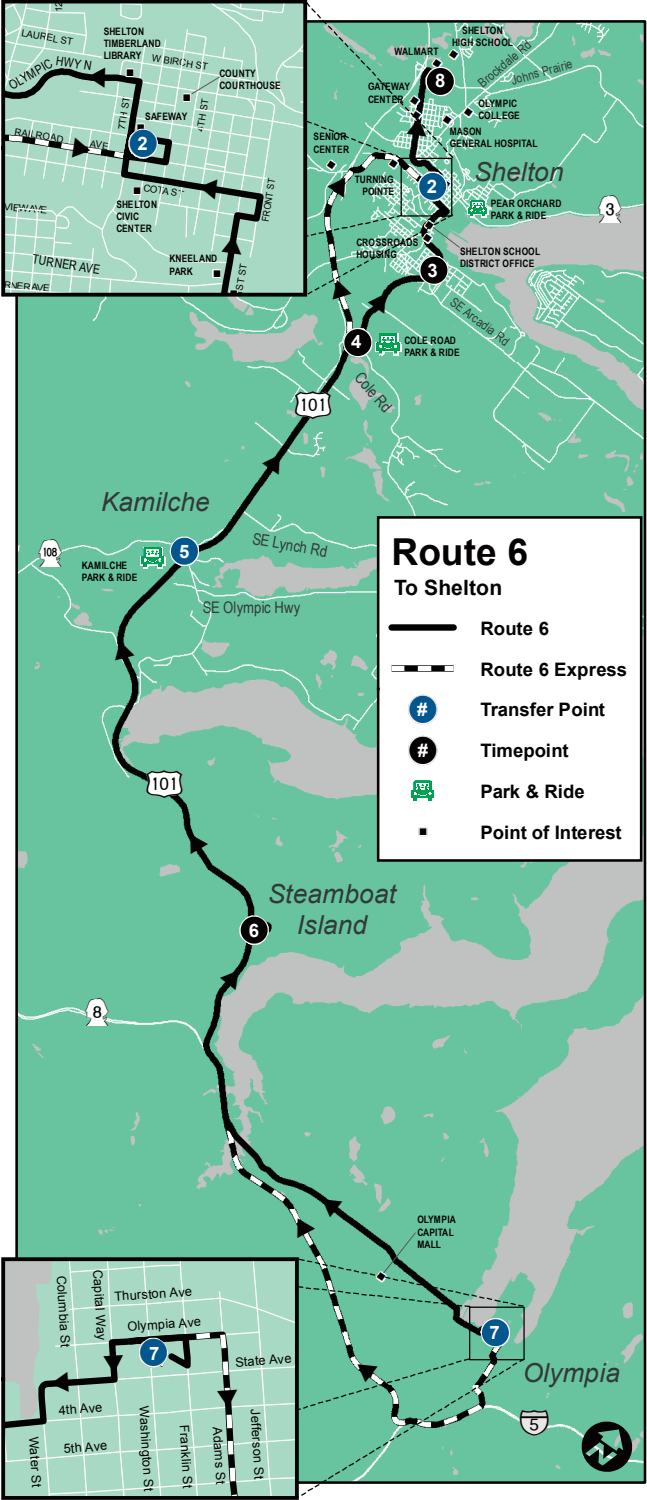
ROUTE 6

Shelton to Olympia							Continues As Route #
Wallace Kneeland @ Walmart	Transit-Community Center (T-CC)	Cascade Ave & Olympic Hwy S	Hwy 3 & SE Craig Rd Cole Rd Park & Ride	Kamilche Transit Center	Steamboat Island	Olympia Transit Center	
1	2	3	4	5	6	7	▼
MONDAY - FRIDAY							
---	5:05X	---	---	5:20	---	5:45	6X
5:25	5:30	5:35	5:40	5:50)	6:30	6
---	6:00X	---	---	6:15	---	6:40	6X
6:10	6:15	6:20	6:25	6:35)	7:10	6
---	7:30	7:35	7:40	7:50	---	---	6X
---	7:45X	---	---	8:00	---	8:25	6
---	8:30	8:35	8:40	8:50)	9:25	6
---	9:30	9:35	9:40	9:50)	10:25	6
---	10:35	10:40	10:45	10:55)	11:30	6
---	11:35	11:40	11:45	11:55)	12:30	6
---	12:35	12:40	12:45	12:55)	1:30	6
---	1:35	1:40	1:45	1:55)	2:30	6
---	2:35	2:40	2:45	2:55)	3:30	6X
---	3:35	3:40	3:45	3:55)	4:30	6
---	4:10X	---	---	4:25	---	4:50	6X
---	4:35	4:40	4:45	4:55)	5:30	6
---	5:10X	---	---	5:25	---	5:50	6X
---	5:35	5:40	5:45	5:55)	6:30	6
---	6:35	6:40	6:45	6:55)	7:30	6
SATURDAYS							
7:30	7:35	7:40	7:45	7:55)	8:25	6
---	9:35	9:40	9:45	9:55)	10:25	6
---	11:35	11:40	11:45	11:55)	12:30	6
---	12:35	12:40	12:45	12:55)	1:30	6
---	1:35	1:40	1:45	1:55)	2:30	6
---	2:35	2:40	2:45	2:55)	3:30	6
---	3:35	3:40	3:45	3:55)	4:30	6
---	6:35	6:40	6:45	6:55)	7:30	6

Times in **BOLD** are PM

X = Express Service; limited stops & no flag stops

) = Call request required for pick-up



ROUTE 6

Olympia to Shelton							Continues As Route #
Olympia Transit Center	Steamboat Island	Kamilche Transit Center	Hwy 3 & SE Craig Rd Cole Rd Park & Ride	Cascade Ave & Olympic Hwy S	Transit-Community Center (T-CC)	Bell Ln @ Kneeland Plaza	
7	6	5	4	3	2	8	▼
MONDAY - FRIDAY							
5:50X	---	6:15	---	---	6:30	---	1
6:35)	7:00	7:07	7:11	7:25	---	7
6:55X	---	7:20	---	---	7:35	---	9
7:20)	7:45	7:52	7:56	8:10	---	6
---	---	7:50X	---	---	8:05	---	-
8:35)	9:00	9:07	9:11	9:25	---	-
9:30)	9:55	10:02	10:06	10:20	---	7
10:30)	10:55	11:02	11:06	11:20	---	6
11:35)	12:00	12:07	12:11	12:25	---	6
12:35)	1:00	1:07	1:11	1:25	---	6
1:35)	2:00	2:07	2:11	2:25	---	6
2:35)	3:00	3:07	3:11	3:25	---	6
3:35X	---	4:00	---	---	4:20	---	-
4:35)	5:00	5:07	5:11	5:25	---	7
5:10X	---	5:35	---	---	5:50	---	5
5:35)	6:00	6:07	6:11	6:25	---	6
6:05X	---	6:30	---	---	6:45	---	1X
6:35)	7:00	7:07	7:11	7:25	---	7
7:40)	8:05	8:12	8:16	8:20	8:25	-
SATURDAYS							
8:30)	8:55	9:02	9:06	9:20	---	6
10:30)	10:55	11:02	11:06	11:20	---	7
12:35)	1:00	1:07	1:11	1:25	---	7
1:35)	2:00	2:07	2:11	2:25	---	
2:35)	3:00	3:07	3:11	3:25	---	6
3:35)	4:00	4:07	4:11	4:25	---	-
4:35)	5:00	5:07	5:11	5:25	---	-
7:40)	8:05	8:12	8:16	8:30	---	-

Times in **BOLD** are PM

X = Express Service; limited stops & no flag stops

) = Call request required for pick-up

ROUTE 6X

Shelton to Olympia						
Wallace Kneeland @ Walmart	Transit-Community Center (T-CC)	Cascade Ave & Olympic Hwy S	Hwy 3 & SE Craig Rd Cole Rd Park & Ride	Kamilche Transit Center	Steamboat Island	Olympia Transit Center
1	2	3	4	5	6	7
MONDAY - FRIDAY						
---	5:05X	---	---	5:20	---	5:45
---	6:00X	---	---	6:15	---	6:40
---	7:45X	---	---	8:00	---	8:25
---	4:10X	---	---	4:25	---	4:50
---	5:10X	---	---	5:25	---	5:50
						6X
						6X
						6
						6X
						6

Continues As Route #



Olympia to Shelton						
Olympia Transit Center	Steamboat Island	Kamilche Transit Center	Hwy 3 & SE Craig Rd Cole Rd Park & Ride	Cascade Ave & Olympic Hwy S	Transit-Community Center (T-CC)	Bell Ln @ Kneeland Plaza
7	6	5	4	3	2	8
MONDAY - FRIDAY						
5:50X	---	6:15	---	---	6:30	---
6:55X	---	7:20	---	---	7:35	---
3:35X	---	4:00	---	---	4:20	---
5:10X	---	5:35	---	---	5:50	---
6:05X	---	6:30	---	---	6:45	---
						1
						9
						-
						5
						1X

Continues As Route #




Times in **BOLD** are PM

X = Express Service; limited stops & no flag stops

(---) = Bus stop not served at this time

Let's *get* Social



facebook.com/mason.transit

twitter.com/MasonTransit

- **Rider Alerts**
- **Agency news**
- **Service Highlights**
- **Public Hearing Announcements**
- **Job Opening Announcements**

Not into social media? That's okay! You can subscribe to receive rider alerts via e-mail or directly to your phone via text. Go to our website to sign-up at:

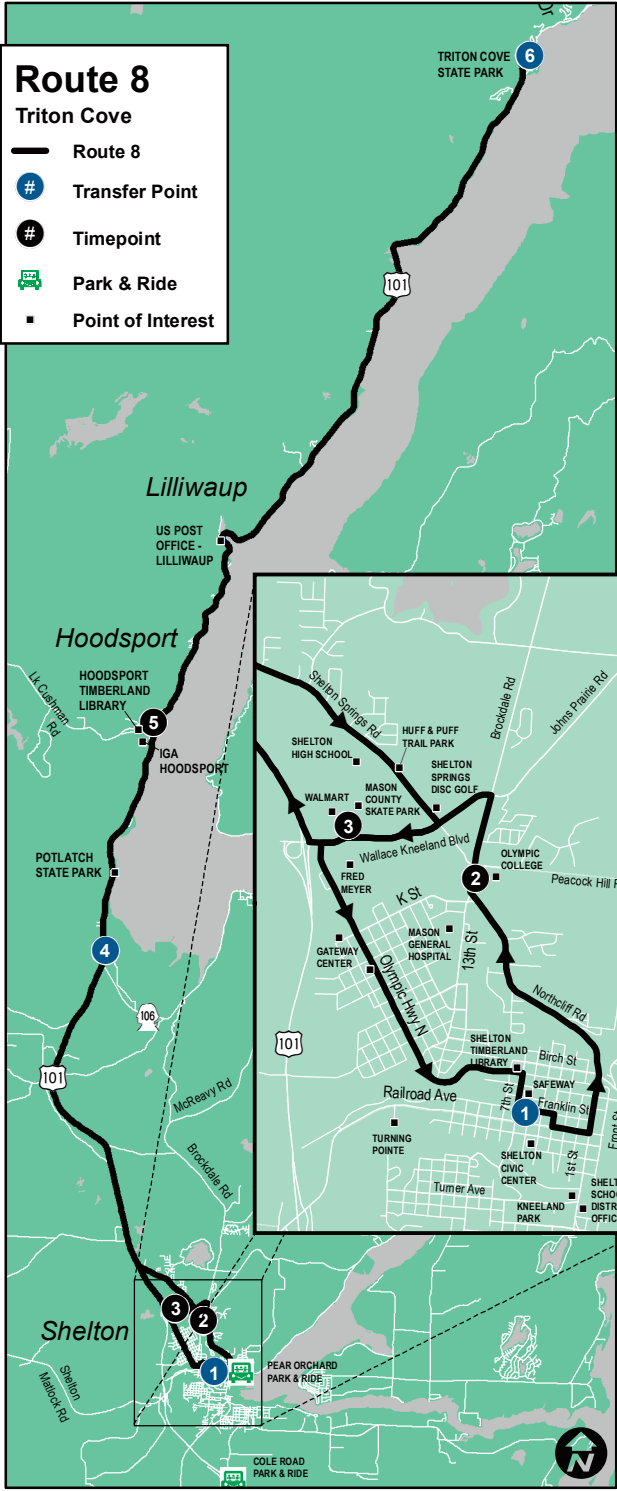
MasonTransit.org/rideralerts

ROUTE 7

Shelton North Loop					
Transit-Community Center (T-CC)	Olympic Hwy N @ Gateway Center	North 13th St @ Olympic College	Oak Park @ Fir Drive	Wallace Kneeland @ Walmart	Transit-Community Center (T-CC)
1	2	3	4	5	1
MONDAY - FRIDAY					
5:30	5:47	5:52	6:00	6:07	6:25
6:30	6:47	6:52	7:00	7:07	7:25
7:30	7:47	7:52	8:00	8:07	8:25
8:30	8:47	8:52	9:00	9:07	9:25
9:30	9:47	9:52	10:00	10:07	10:25
10:30	10:47	10:52	11:00	11:07	11:25
11:30	11:47	11:52	12:00	12:07	12:25
12:30	12:47	12:52	1:00	1:07	1:25
1:30	1:47	1:52	2:00	2:07	2:25
2:30	2:47	2:52	3:00	3:07	3:25
3:30	3:47	3:52	4:00	4:07	4:25
4:30	4:47	4:52	5:00	5:07	5:25
5:30	5:47	5:52	6:00	6:07	6:25
6:30	6:47	6:52	7:00	7:07	7:25
7:30	7:47	7:52	8:00	8:07	8:25
SATURDAYS					
8:30	8:47	8:52	9:00	9:07	9:25
9:30	9:47	9:52	10:00	10:07	10:25
11:30	11:47	11:52	12:00	12:07	12:25
1:30	1:47	1:52	2:00	2:07	2:25
2:30	2:47	2:52	3:00	3:07	3:25
4:30	4:47	4:52	5:00	5:07	5:25
5:30	5:47	5:52	6:00	6:07	6:25
7:30	7:47	7:52	8:00	8:07	8:25

Times in **BOLD** are PM

NOTE: Pine Garden Apartments & Airport Grocery have been removed from the timetable as timepoints, however these stops are STILL served.



ROUTE 8

Shelton to Triton Cove						Continues As Route #
1	2	3	4	5	6	
Transit-Community Center (T-CC)	North 13th St @ Olympic College	Wallace Kneeland @ Walmart	Hwy 101 @ Twin Totems	Hoodsport Visitors Center	Hwy 101 @ Triton Cove State Park / Brinnon	
MONDAY - FRIDAY						
8:10	8:15	8:17	8:30	8:40	9:10	8
2:10	2:15	2:17	2:30	2:40	3:10	8
SATURDAYS						
7:00	7:05	7:07	7:20	7:30	8:00	8
5:30	5:35	5:37	5:50	6:00	6:30	8






Triton Cove to Shelton					Continues As Route #
6	5	4	3	1	
Hwy 101 @ Triton Cove State Park / Brinnon	Hoodsport Visitors Center	Hwy 101 @ Twin Totems	Wallace Kneeland @ Walmart	Transit-Community Center (T-CC)	
MONDAY - FRIDAY					
9:15	9:45	9:55	10:10	10:20	9
3:25	3:55	4:05	4:20	4:30	-
SATURDAYS					
8:10	8:40	8:50	9:05	9:15	-
6:40	7:10	7:20	7:35	7:45	-

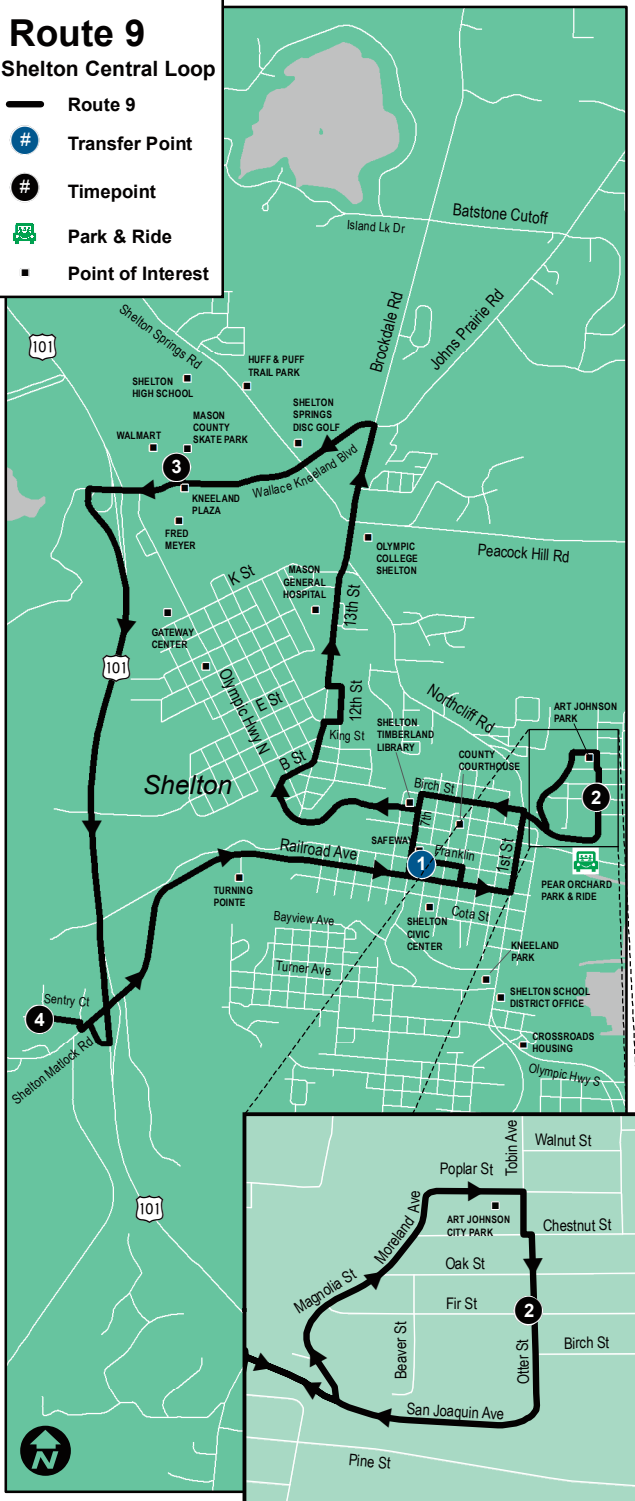
Times in **BOLD** are PM

NOTE: Route 8 makes positive connections for transfers to Jefferson Transit's Route 1 at Triton Cove State Park, which provides connections to Brinnon and Port Townsend.

Route 9

Shelton Central Loop

-  Route 9
-  Transfer Point
-  Timepoint
-  Park & Ride
-  Point of Interest



ROUTE 9

Shelton - Central Loop							
Transit-Community Center (T-CC)	Otter St. & Fir St.	Transit-Community Center (T-CC)	Wallace Kneeland @ Walmart	W Sentry Dr @ Senior Center	Transit-Community Center (T-CC)	Otter St. & Fir St.	Transit-Community Center (T-CC)
1	2	1	3	4	1	2	1
MONDAY - FRIDAY							
7:45	7:51	7:56	8:03	8:10	8:16	---	---
10:45	10:51	10:56	11:03	11:10	11:16	---	---
12:45	12:51	12:56	1:03	1:10	1:16	1:22	1:27
3:40	3:46	3:51	3:58	4:05	4:11	4:17	4:22

Times in **BOLD** are PM

(---) = Bus stop not served at this time

No Saturday Service

FREE TRAVEL TRAINING

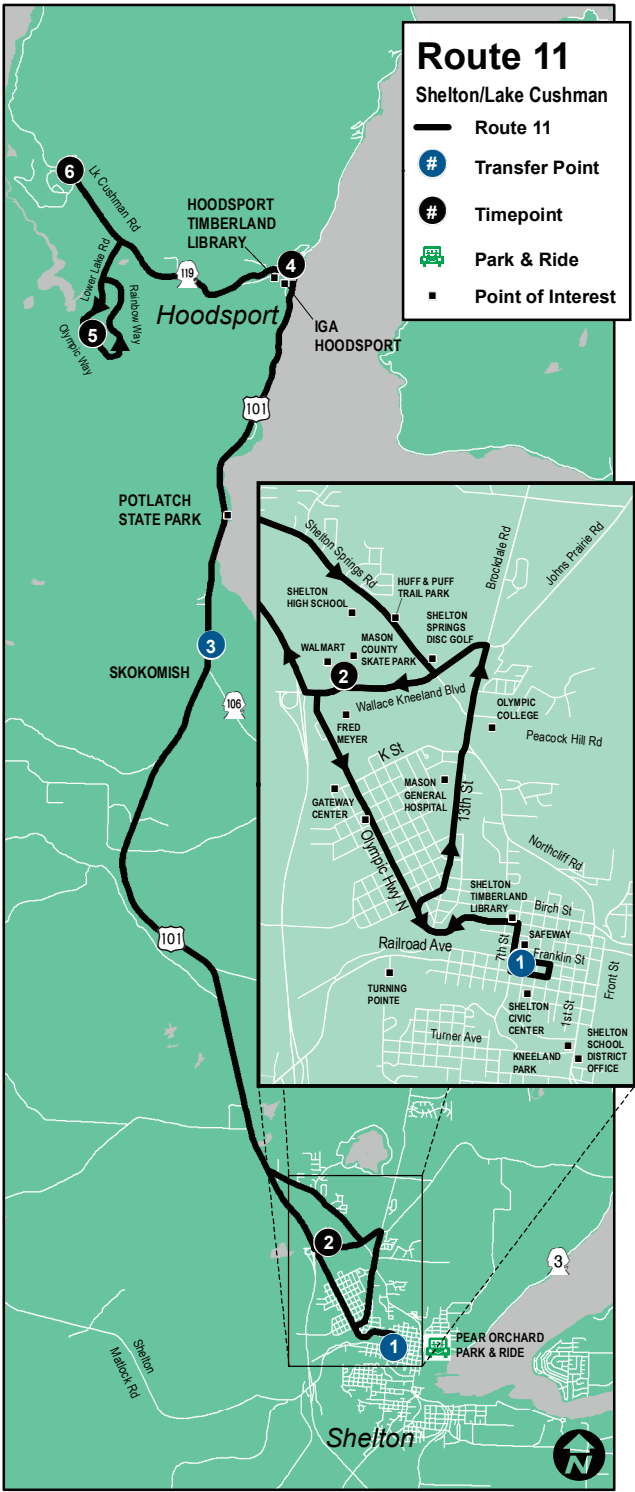
People unfamiliar with public transit, trip planning, loading a bicycle, making transfers, or navigating new service changes can feel anxious or intimidated.

MTA's free travel training program helps remove anxiety by teaching people how to meet their transportation needs. We provide one-to-one or group training.

If you want help learning how to pay a fare, read a schedule, use the ramp or lift, or any other aspect of riding the bus contact us today!

We'd be happy to help!

**Call 360-427-5033
or 800-374-3747**



ROUTE 11

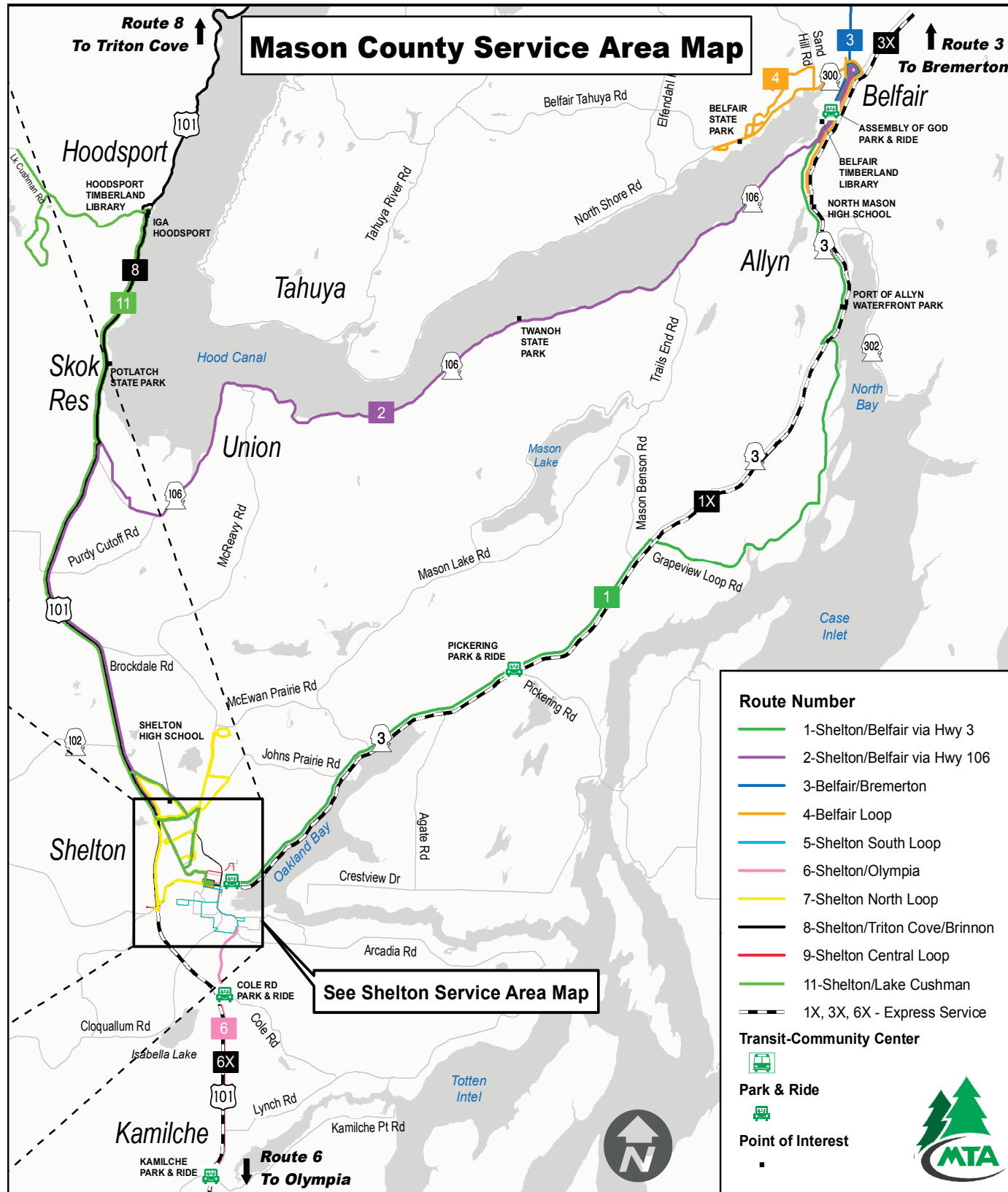
Shelton to Lake Cushman					
Transit-Community Center (T-CC)	Wallace Kneeland @ Walmart	Hwy 101 @ Twin Totems	SR 119 @ Hoodsport Visitors Center	Olympic Way & Rainbow Way W	SR 119 @ Lake Cushman Maint.
①	②	③	④	⑤	⑥
MONDAY - FRIDAY					
5:50	5:58	6:12	6:20	---	6:30
11:30	11:38	11:52	12:00	---	12:10
6:50	6:58	7:12	7:20	---	7:30
SATURDAYS					
7:50	7:58	8:12	8:20	---	8:30
11:30	11:38	11:52	12:00	---	12:10
3:40	3:48	4:02	4:10	---	4:20

Lake Cushman to Shelton					
SR 119 @ Lake Cushman Maint.	Olympic Way & Rainbow Way W	SR 119 @ Hoodsport Visitors Center	Hwy 101 @ Twin Totems	Wallace Kneeland @ Walmart	Transit-Community Center (T-CC)
⑥	⑤	④	③	②	①
MONDAY - FRIDAY					
6:32	6:37	6:50	7:00	7:15	7:20
12:12	12:17	12:30	12:40	12:55	1:00
7:32	7:37	7:50	8:00	8:15	8:20
SATURDAYS					
8:32	8:37	8:50	9:00	9:15	9:20
12:12	12:17	12:30	12:40	12:55	1:00
4:22	4:27	4:40	4:50	5:05	5:10

Times in **BOLD** are PM

(---) = Bus stop not served at this time

Please see the Shelton Service Area Map on the inside cover fold-out.



Our Vision

We serve people through world-class transit.

Our Mission

We provide transportation choices that connect people, jobs, and community, increasing the quality of life in Mason County.

General Public Dial-A-Ride

Regional Connections

Express Service

Park & Ride Lots

Bike & Ride Services

Vanpool Program

PSNS Worker/Driver Program

Travel Training

Volunteer Driver Program for Seniors

Community Vans for Lease

Information contained in the Transit Schedule & Guide is current at the time of this printing and is subject to change without notice. Mason Transit Authority makes every effort to inform riders of service changes in advance through rider alerts, media coverage and in printed materials.

Mason Transit Authority (MTA) complies with all federal requirements under Title VI which prohibits discrimination on the basis of race, color, gender, or national origin. For additional information contact MTA Customer Service.

MASON TRANSIT AUTHORITY
SCHEDULE & GUIDE BOOK

EFFECTIVE FEBRUARY 3, 2017



WHAT'S NEW

Following are notes regarding changes to service since the last schedule publication.

Route 4 – The timepoint at North Mason Timberland Library has been removed. We will still serve the library however the stop will be on Hwy 3 at the driveway into the library.

Route 5 – The timepoint at 14th & Turner has been changed to 16th & Harvard. The route will not travel on Highland Dr., Bayview Rd. or 14th St.

The route will serve Kneeland Park, 16th St. and Harvard Ave. to 12th St. For specific routing please see the Route 5 map on page 32.

Route 9 – The timepoint at Polar & Tobin Ave. has been changed to Otter St. & Fir St.

The last two routes of the day will end at the Transit-Community Center and will not serve N. 13th St. at the end of the route.

After serving the Capitol Hill area, the route will serve the library bus stop and the Transit-Community Center. For specific routing please see the Route 9 map on page 44.

Reduced Service Days - MTA will operate on a Saturday schedule on Veterans Day and the Day after Thanksgiving; the administrative office and the Transit-Community Center will be closed.

DESTINATIONS BY ROUTE INDEX

Destination	Served by Route(s)
Art Johnson City Park	9
Barkley Square	7
Belfair Park & Ride	1, 2, 4
Belfair State Park	4
Belfair Timberland Library	1, 2, 4
Bremerton Ferry Terminal	3
Cota Street	5, 6
Cole Road Park & Ride	6
Crossroads Housing	5
DSHS/Welfare Office	5, 7
Food Bank (Belfair)	4
Fred Meyer	2
Gateway Center	5, 7
Harrison Medical Center	4
Hoodsport Timberland Library	8
Huff & Puff Trail Park	7
IGA (Hoodsport)	8
Kamilche Park & Ride	6
Kamilche Transit Center	6
Kneeland Park	5, 6
Kneeland Plaza	2
Mason County Skate Park	1, 5, 7, 9
Mason General Hospital	5, 7, 9
North Mason High School	4
Olympia Capital Mall	6
Olympia Transit Center	6
Olympic College (Shelton)	5, 7
Pear Orchard Park & Ride	1
Pickering Rd Park & Ride	1
Pine Garden Apartments	7
Planned Parenthood	5, 7
Pleasant Harbor State Park	8
Port of Allyn Waterfront Park	1
Port of Allyn	1
Post Office (Lilliwaup)	8
Potlatch State Park	8
Saratoga Springs Apartments	7
Senior Center (Shelton)	9
Shelton High School	7
Shelton School Dist. Office	5, 6
Shelton Springs Disc Golf Park	2, 5, 7
Shelton Timberland Library	5, 7, 9
Transit-Community Center	1, 2, 5, 6, 7, 8, 9
Triton Cove State Park	8
Turning Point	6, 7, 8, 9
Twanoh State Park	2
Walmart	1, 8, 5, 6, 7, 9
WorkSource (Shelton)	5, 7

